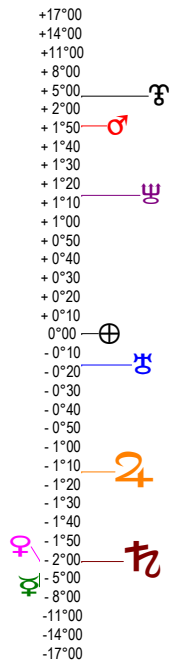
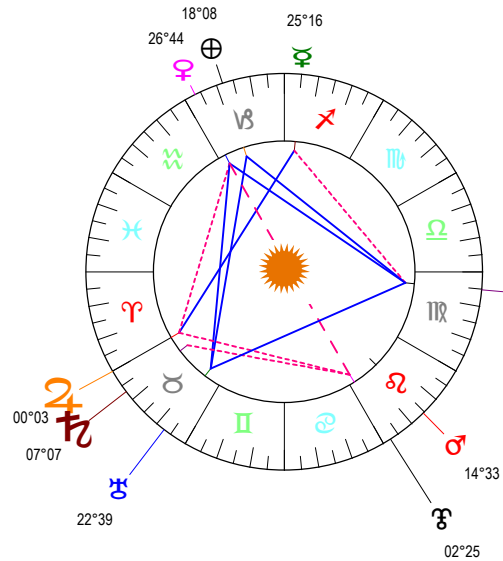


régime de Vichy - 10/07/1940 à 14h03m00 (GMT) Paris 48N52 - 002E19

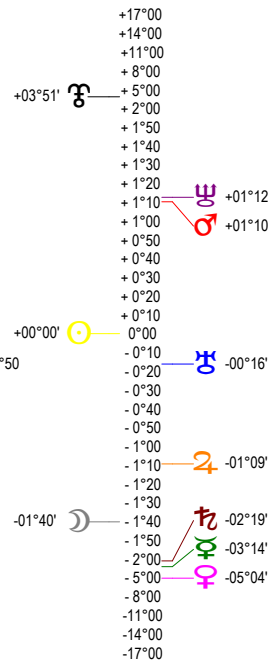
Latitudes héliocentriques



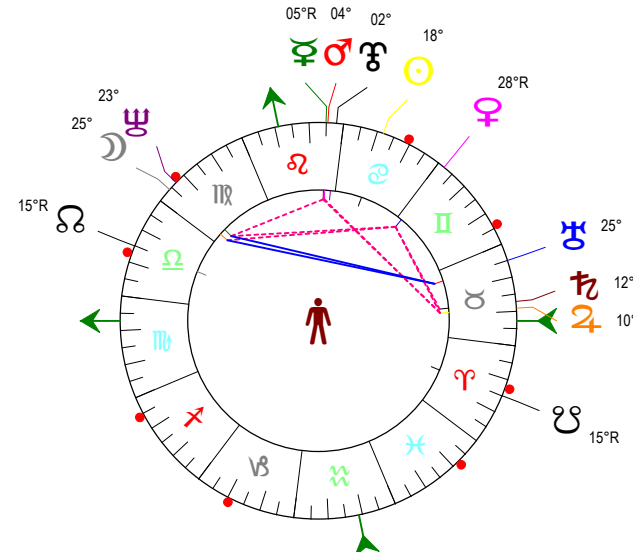
Sphère hélio-écliptique - Intégration



Latitudes géo-écliptiques



Sphère topo-géo-écliptique - Relation



Distances au Soleil en UA

☉	1.017	-
☽	0.465	-
♁	0.728	+
♂	1.655	+
♃	4.958	+
♄	9.236	-
♅	19.580	-
♆	30.230	+
♇	38.754	-

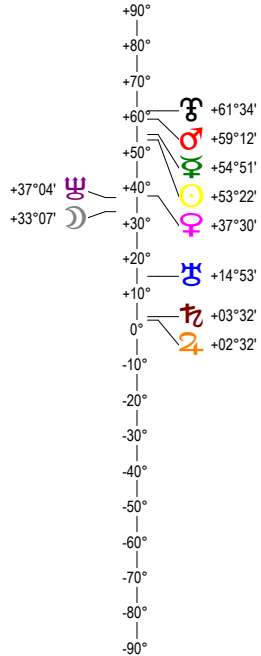
Maisons Placidus

I-VII	07♁♂15
II-VIII	05♁♂40
III-IX	10♁♂46
IV-X	18♁♂58
V-XI	21♁♂58
VI-XII	17♁♂29

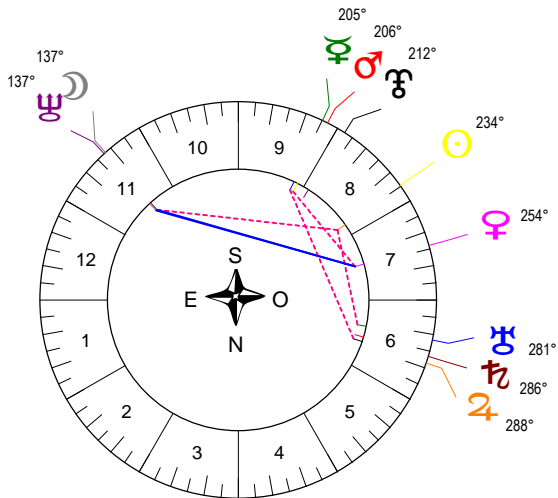
Rétrogradations

☽	du 08 07 40 au 21 11 40
♁	du 05 06 40 au 18 07 40

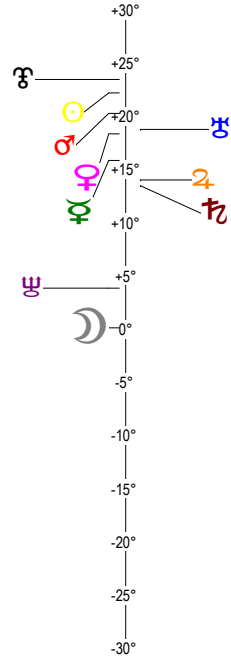
Hauteurs



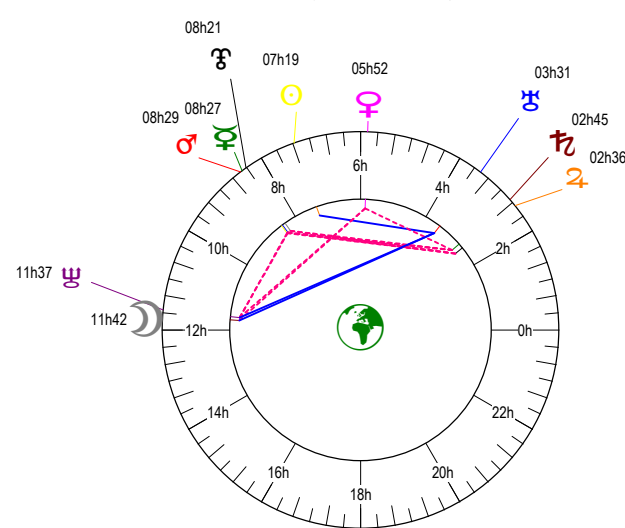
Sphère locale - Sujet



Déclinaisons



Sphère géo-équatoriale - Objet



Distances à la Terre en UA

☉	1.017	-
☽	368 470 km	+
♁	0.617	->
♂	0.318	+
♃	2.605	+
♄	5.263	-
♅	9.615	-
♆	20.174	-
♇	30.647	+
♁♂	39.738	+

IG relatives

IG relatives	
Héliocentr.	Géocentr.
☉	-2
☽	86
♁	66
♂	64
♃	0
♄	30
♅	37
♆	27
♇	26
♁♂	27