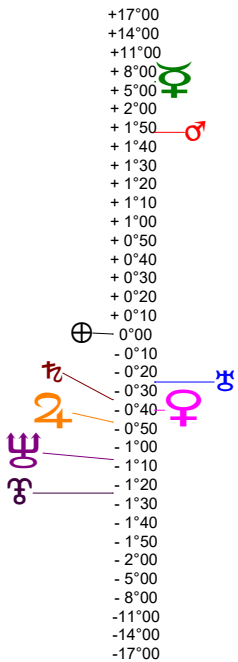
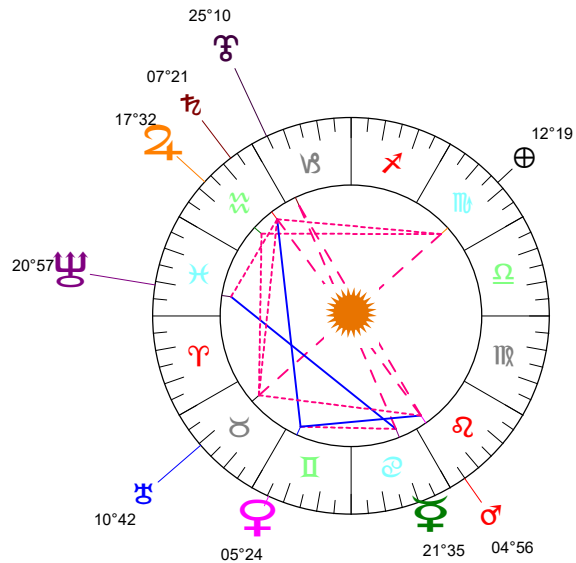


**Jean Lassalle - 02/05/2021 à 12h32m30 (GMT) Lourdios-Ichere 43N02 - 00W40**

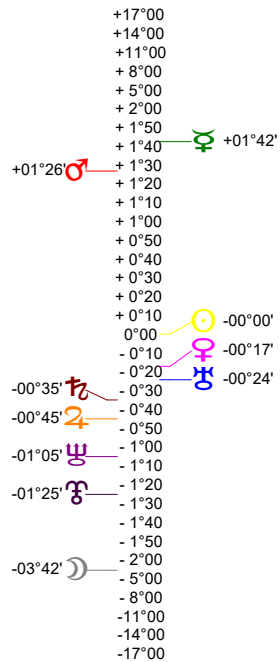
Latitudes héliocentriques



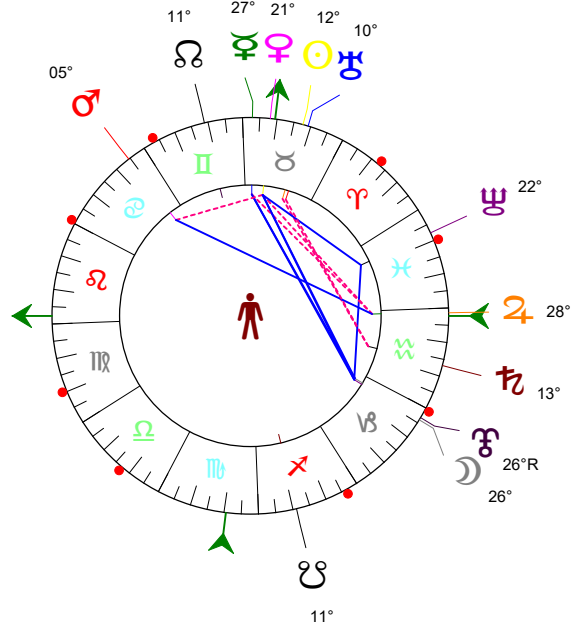
Sphère hélio-écliptique - Intégration



Latitudes géo-écliptiques



Sphère topo-géo-écliptique - Relation



Distances au Soleil en UA

☉	1.008	+
☽	0.317	+
♃	0.721	-
♄	1.641	+
♅	5.056	-
♆	9.967	-
♁	19.756	-
♂	29.925	-
♁	34.272	+

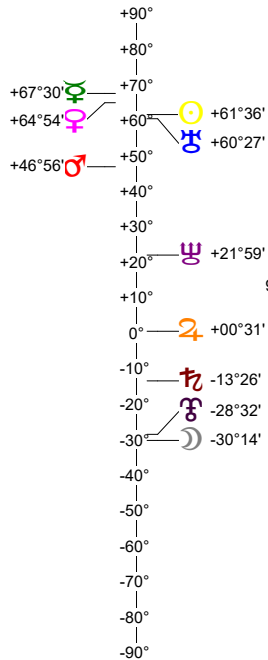
Maisons Placidus

I-VII	27°23'38"
II-VIII	19°18'47"
III-IX	17°09'19"
IV-X	20°18'32"
V-XI	26°21'21"
VI-XII	29°23'23"

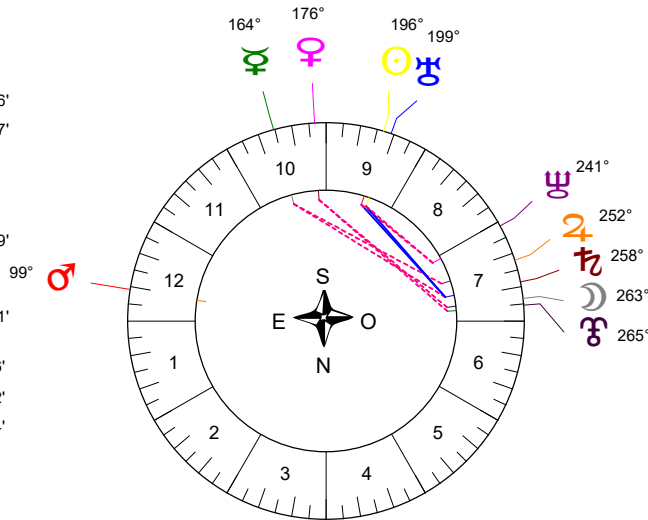
Rétrogradations

♁ du 27 04 21 au 06 10 21

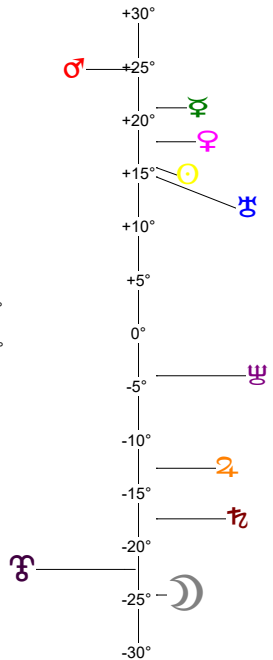
Hauteurs



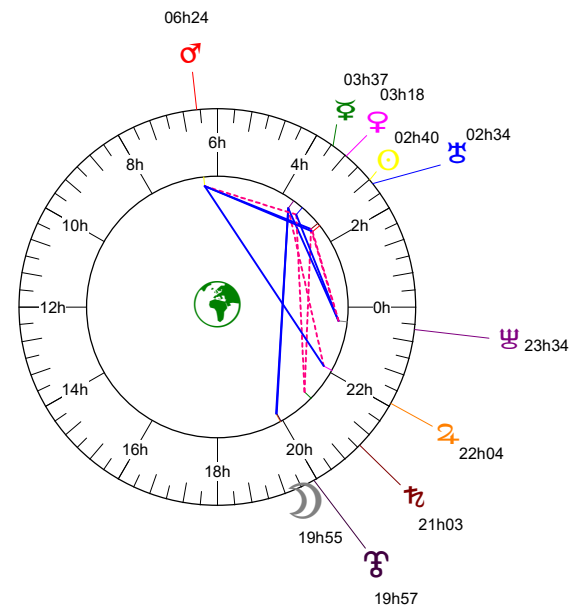
Sphère locale - Sujet



Déclinaisons



Sphère géo-équatoriale - Objet



Distances à la Terre en UA

☉	1.008	+
☽	375 488 km	+
♃	1.158	-
♄	1.695	-
♅	2.033	+
♆	5.245	-
♁	9.930	-
♂	20.764	->
♁	30.564	-
♁	33.988	-

IG relatives

Héliocentr.	Géocentr.
☉	25
☽	24
♃	68
♄	9
♅	0
♆	1
♁	31
♂	28
♁	9
♁	28
♁	53